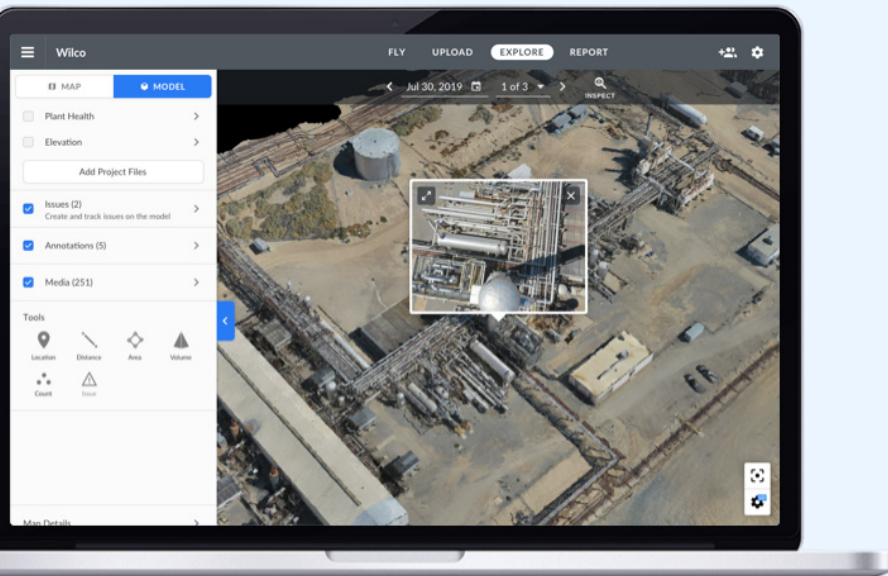


Streamline Inspections and Quality Assurance

Detect problems before they become dangerous and costly.

The DroneDeploy Inspection Workflow saves hours of time, provides your team the information they need to make repairs, and gives managers peace of mind with an up-to-date view of open and closed issues.



Capture the Whole Scene Safely

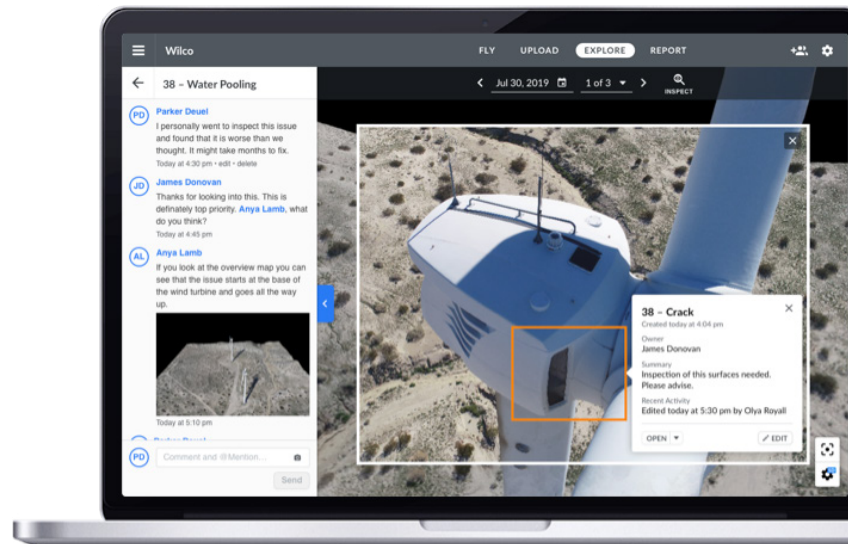
Faster, safer, and more comprehensive than walking the site

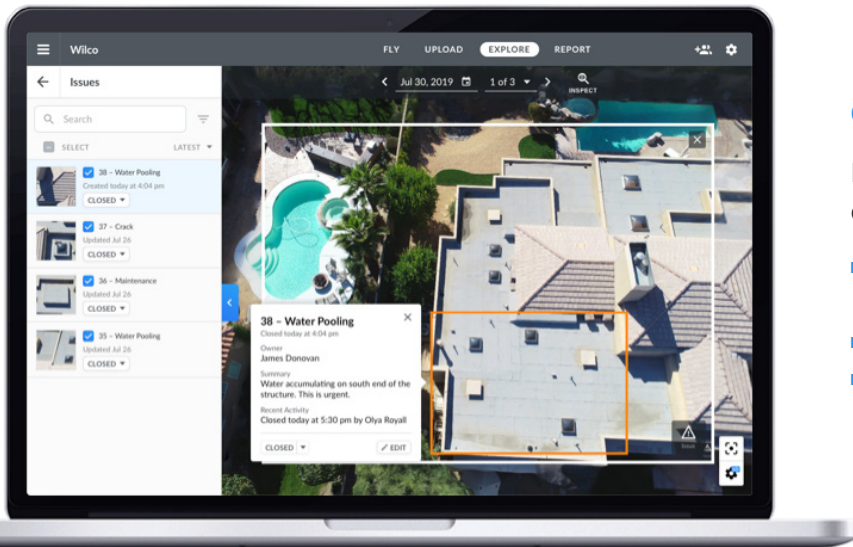
- Through the DroneDeploy mobile app, capture and see hard-to-reach places
- Consistent automated capture, every time
- Use Manual Flight on any device to get close up shots of your site

Conduct Inspections from Anywhere

With a digital record of your site, you can easily report and resolve issues

- Review your site from the office in an immersive, 3D experience
- Create & label issues and @mention team members to alert them
- Easily collaborate with your in-office and field teams by working from the same view.





Close Issues with Confidence

Promote a culture of accountability with visual documentation and streamlined communication

- Review the latest drone imagery to check the issue status
- Update and report on outstanding issues
- Integrate with your existing project or document management tools

“ DroneDeploy cut down overall inspection time from 2-3 days to 4-5 hours.

— **Andrew Wadsworth**, Innovations Specialist, Brasfield & Gorrie



Start Your 14-day Free Trial of DroneDeploy Today
dronedeploy.com/signup

About DroneDeploy

DroneDeploy is the leading drone software solution trusted by over 5,000 companies across a variety of industries, including construction, energy, agriculture, and mining. From drone fleet management to data analysis, DroneDeploy makes aerial data accessible and productive for everyone. Simple by design, DroneDeploy enables professional mapping, 3D modeling, and reporting from any drone on any device.